




Fairfield County, Ohio
Voting Precinct
Bloom Township
LI - V




 **Polling Location**
 Lithopolis United Methodist Church
 80 N. Market St., Lithopolis

SCHOOL DISTRICTS

Bloom- Carroll Local School District

PRECINCT NOTES:

1933	Repeal of Prohibition	Passed
11/06/01	Wine & Mixed Beverages	Defeated
	Off Premise - Sunday	

-  Village of Lithopolis, Canal Winchester Schools, Violet Twp
-  Village of Lithopolis, Canal Winchester Schools, Bloom Twp
-  Village of Lithopolis, Bloom Carroll Schools

DISCLAIMER

All data created by Fairfield County Auditor GIS Department has been developed to meet National Map Accuracy Standards. All GIS data layers are referenced in the Ohio State Plane Coordinate System, Horizontal - North American Datum (NAD) 83 (95) Vertical data -North American Datum Vertical Datum (NAVD) 88, Units - Surveyors Feet.
 All data has been developed from public records that are constantly undergoing change and is not warranted for content, completeness or accuracy. Fairfield County does not warrant, guarantee or represent the data to be fit for a particular use or purpose.
 Please notify the Fairfield County Auditor, GIS Department with any discrepancies.

Jon A. Slater, Jr.
 FAIRFIELD COUNTY AUDITOR

GIS DEPARTMENT
 210 EAST MAIN STREET, RM 105
 LANCASTER, OHIO 43130-3882
 P: (740) 652-7055
 F: (740) 681-5596



Not To Scale

Effective Date:
 August 8, 2016

Printed Date:
 August 11, 2016

